

# Western Treatment Plant

Werribee, Victoria

## Bird Watching Access Map

April 2009

Bird Watching Permit does not permit any other activity or access to areas not managed by Melbourne Water.











Refer to permit conditions for more information.

Register your visit: ☎ 9235 2828

Parks Victoria permits: ☎ 131 963

Emergency: ☎ 9742 9208 (or 000)

More information: ☎ 131 722 or [melbournewater.com.au](http://melbournewater.com.au)

-  General access permit gate (1 to 7)
-  Special access permit gate (8)
-  Security gate (observe closing times)
-  General access permit route
-  Special access permit route
-  Public road (observe security gate closing times)
-  Western Treatment Plant
-  Western Treatment Plant treatment lagoon or swamp
-  Parks Victoria
-  Private road (no access)

WTP0409V1

Copyright © Melbourne Water 2009  
All rights reserved.

Melbourne Water provides this map for use by holders of valid Bird Watching permits. No claim is made by Melbourne Water as to the accuracy of the content of the map. Melbourne Water does not accept any liability to any person for the content (or use of the content) in the map or incorporated in it by reference. All persons using the map are responsible for assessing the accuracy of its content.



**Map not to scale**  
Scale at A3 1:75,000 (approximately)  
0 1 2 3  
Kilometres

